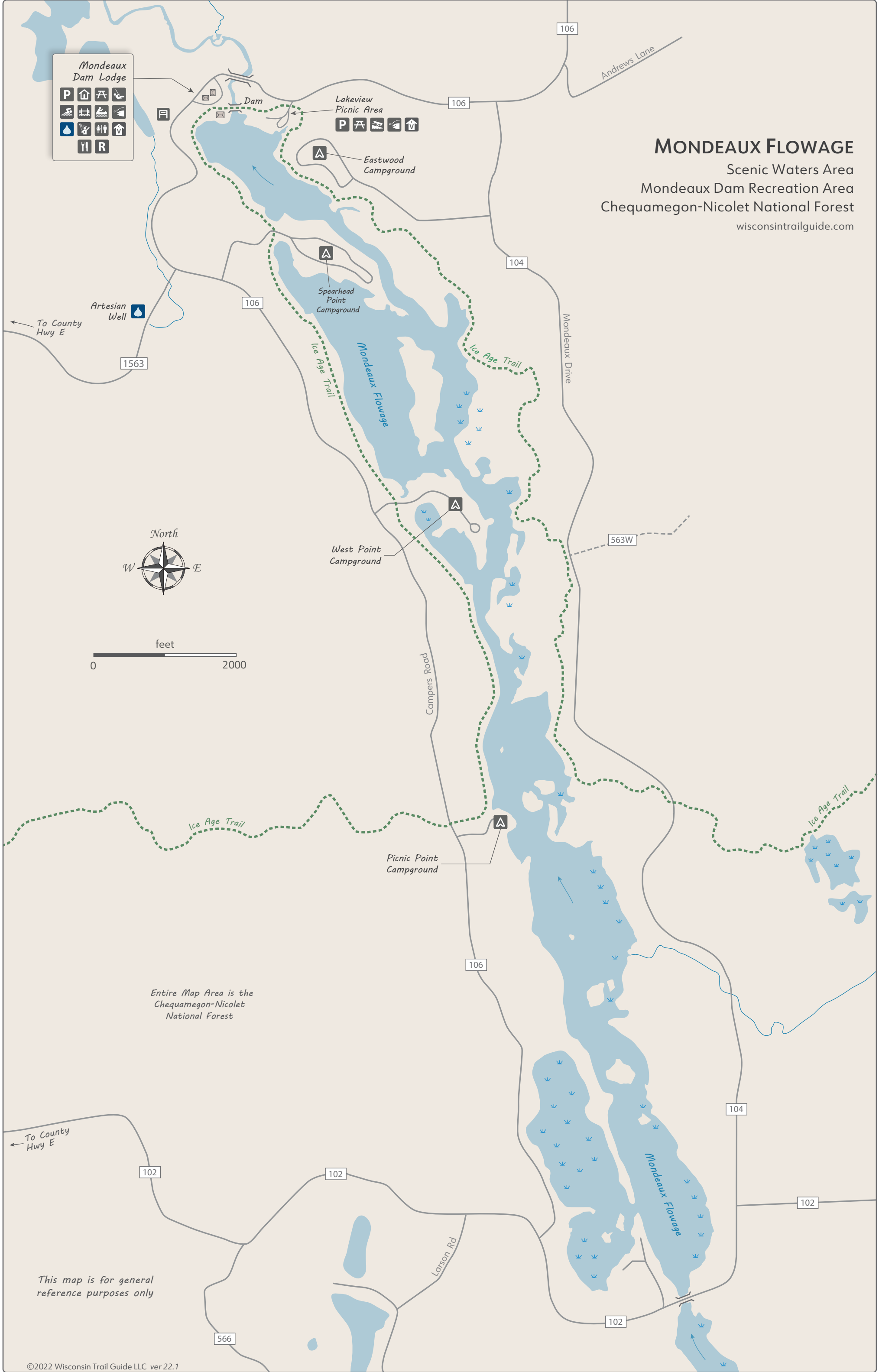
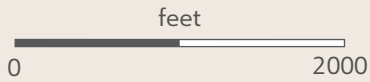


MONDEAUX FLOWAGE

Scenic Waters Area
Mondeaux Dam Recreation Area
Chequamegon-Nicolet National Forest
wisconsintrailguide.com

Mondeaux Dam Lodge

P	🏠	🏕️	🚶
🚶	🏠	🏕️	🚶
🚶	🏠	🏕️	🚶
🚶	🏠	🏕️	🚶



This map is for general reference purposes only

MONDEAUX FLOWAGE

Scenic Waters Area

Mondeaux Dam Recreation Area

Chequamegon-Nicolet National Forest

Information

Chequamegon-Nicolet National Forest

Medford-Park Falls Ranger District

850 North 8th, State Highway 13

Medford, WI 54451

Phone: 715.748.4875

Picnic Point Campground and the day use areas are open year-round. Eastwood, Spearhead Point and West Point Campgrounds are open from late spring through fall (*each campground varies*). The Mondeaux Dam Lodge is open during the summer. Drinking water is available year-round from the artesian well on FR 1563.

A Chequamegon-Nicolet National Forest daily pass, annual parking sticker or an Interagency Pass are required at all day use areas and boat landings (*non-campers*).

Access to all day use areas and boat landings on the Mondeaux Flowage are free for registered campers staying at any of the four USFS campgrounds.

Pets are allowed in the picnic areas, Ice Age Trail, and campgrounds. Pets must be attended to at all times and kept on a leash. Pets are not allowed on the swimming beach

GPS

Mondeaux Dam Lodge: 45.334077, -90.452231



Recreation & Attractions

Mondeaux Flowage, Mondeaux Dam Recreation Area, Mondeaux Dam Lodge, Historic Point of Interest, camping, picnicking, swimming, paddlesports, boating, pontoon boating (*slow no-wake*), fishing, Ice Age Trail

Water Acreage

Mondeaux Flowage: 411 acres

Terrain & Scenery

The terrain surrounding the Flowage is rolling hills with a long north-south ridge along the west shore. The entire area is covered in mature, hardwood and pine forest with areas of spruce-tamarack bog. Beautiful scenery, especially from the water.

Amenities

Mondeaux Dam Recreation Area: Parking, Mondeaux Lodge (*running water, drinking water, heated showers, accessible restrooms with flush toilets, accessible vault toilets, concessions/restaurant, rentals*), picnic area (*shade, tables, grills*), children's playground, swimming beach, boat slips, canoe launch area, accessible fishing pier


















Lakeview Picnic Area: Parking, picnic area (*shade, tables, grills*), accessible vault toilet, boat landing (*ramp, turnaround, trailer parking*), accessible fishing pier

Eastwood Campground (USFS): 12 non-electric campsites, drinking water, vault toilets

Spearhead Point Campground (USFS): 29 non-electric campsites, picnic area, reservable shelter, fishing pier, drinking water, accessible vault toilets, boat landing for campground guests only

West Point Campground (USFS): 15 non-electric campsites, drinking water, accessible vault toilets, boat landing for campground guests only

Picnic Point Campground (USFS): Group tent campsite or 4 non-electric tent campsites, drinking water, accessible vault toilets, boat landing for campground guests only

-  Parking
-  Trailhead
-  Campground
-  Historic Lodge
-  Picnic Area
-  Children's Playground
-  Swimming Beach
-  Boat Landing
-  Boat Slips
-  Canoe Launch Area
-  Fishing Pier
-  Drinking Water
-  Hot Showers
-  Restrooms
-  Vault Toilets
-  Concessions
-  Rentals