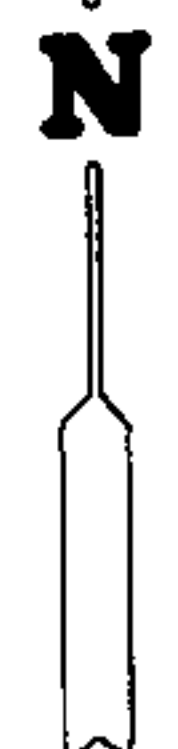
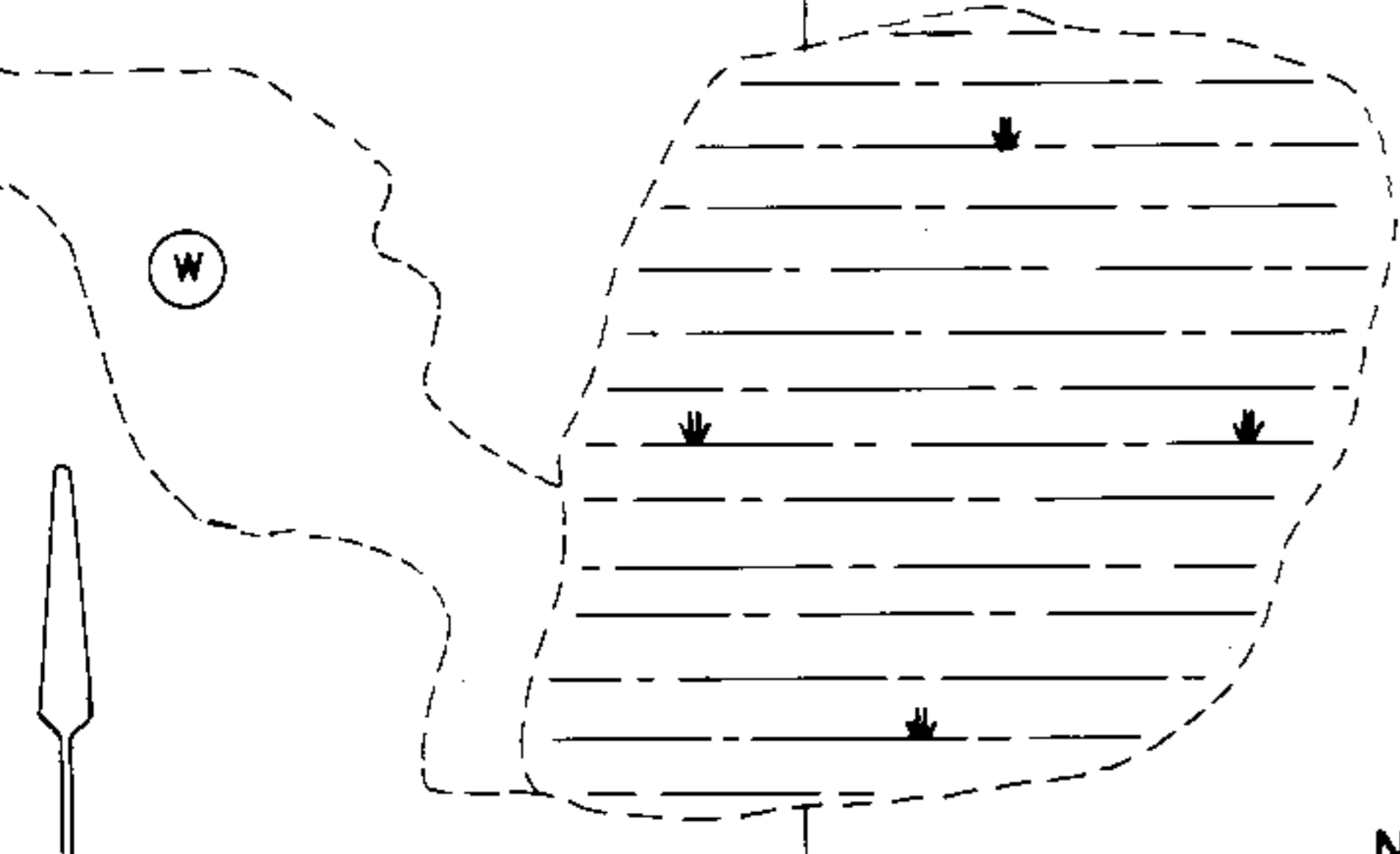


LAKE SURVEY MAP

STEVEN'S LAKE FOREST COUNTY
SEC. 23, 24, 26 T. 40 N. R. 14 E.



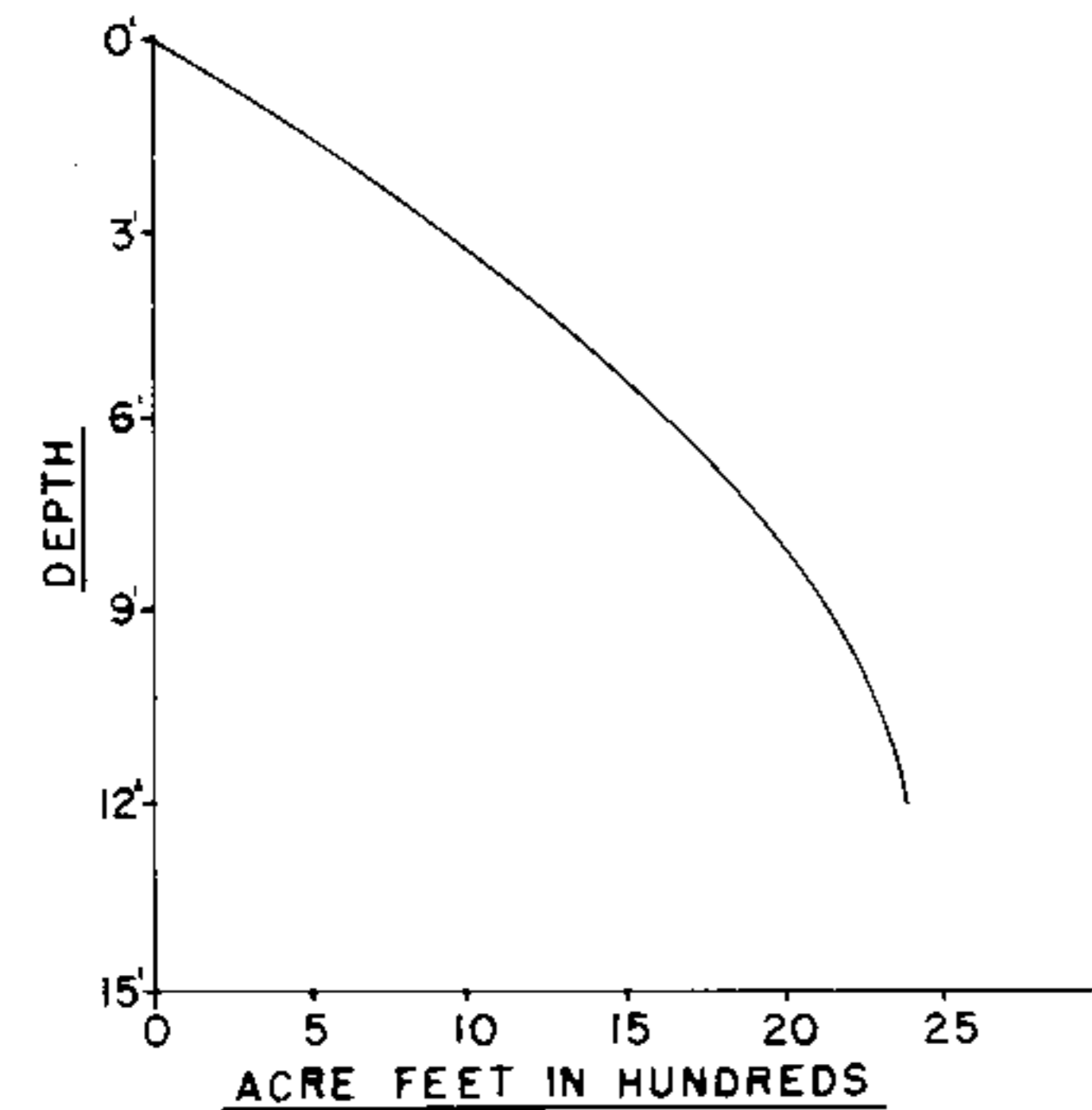
NICOLET

STATE OF WISCONSIN

STATE OF WISCONSIN

NATIONAL

FOREST



B.M. "X" = 2079-A is a cast aluminum tablet stamped "Department of Natural Resources" set in 6-foot concrete post at the National Forest Campgrounds on the West side of the lake. It is 40 feet West of edge of lake, 48 feet South of landing, and 139 feet East of road to campsite. Assumed Elevation = 100.00' Water Level = 89.70'

EQUIPMENT RECORDING SONAR MAPPED SEPT 1975

- | TOPOGRAPHIC SYMBOLS | | LAKE BOTTOM SYMBOLS | |
|---------------------|----------------------------|---------------------|---------------------------|
| B Brush | Steep slope | P. Peat | B Boulders |
| PW Partially wooded | - - - Indefinite shoreline | Mk. Muck | o Stumps & Snags |
| W Wooded | Marsh | C. Clay | Rock danger to navigation |
| C Cleared | Spring | M. Marl | T Submergent vegetation |
| P Pastured | Intermittent stream | Sd. Sand | ↓ Emergent vegetation |
| A Agricultural | Permanent inlet | St. Silt | ↑ Floating vegetation |
| B.M. Bench Mark | Permanent outlet | Gr. Gravel | Brush shelters |
| Dwelling | Dam | R. Rubble | |
| Resort | D.N.R. State owned land | Bc. Bedrock | |
| Camp | | | |

SPECIES OF FISH	WATER AREA	
	Abundant	Common
Muskie		
N. Pike	X	
Walleye	X	
L. M. Bass		X
S. M. Bass		X
Panfish	X	
Trout		

WATER AREA 297.2 ACRES
 UNDER 3 FT. 6.56 %
 OVER 20 FT. 0 %
 MAX. DEPTH 12 FEET.
 TOTAL ALK. 109 P.P.M.
 VOLUME 2362.55 ACRE FT.
 MAIN SHORELINE 3.3 MI.
 ISLAND SHORELINE 0 MI.



Access Access with Parking Boat Livery
 Drawn by: G. Thuesen
 Field work by: J. Smith, K. Kaplan