
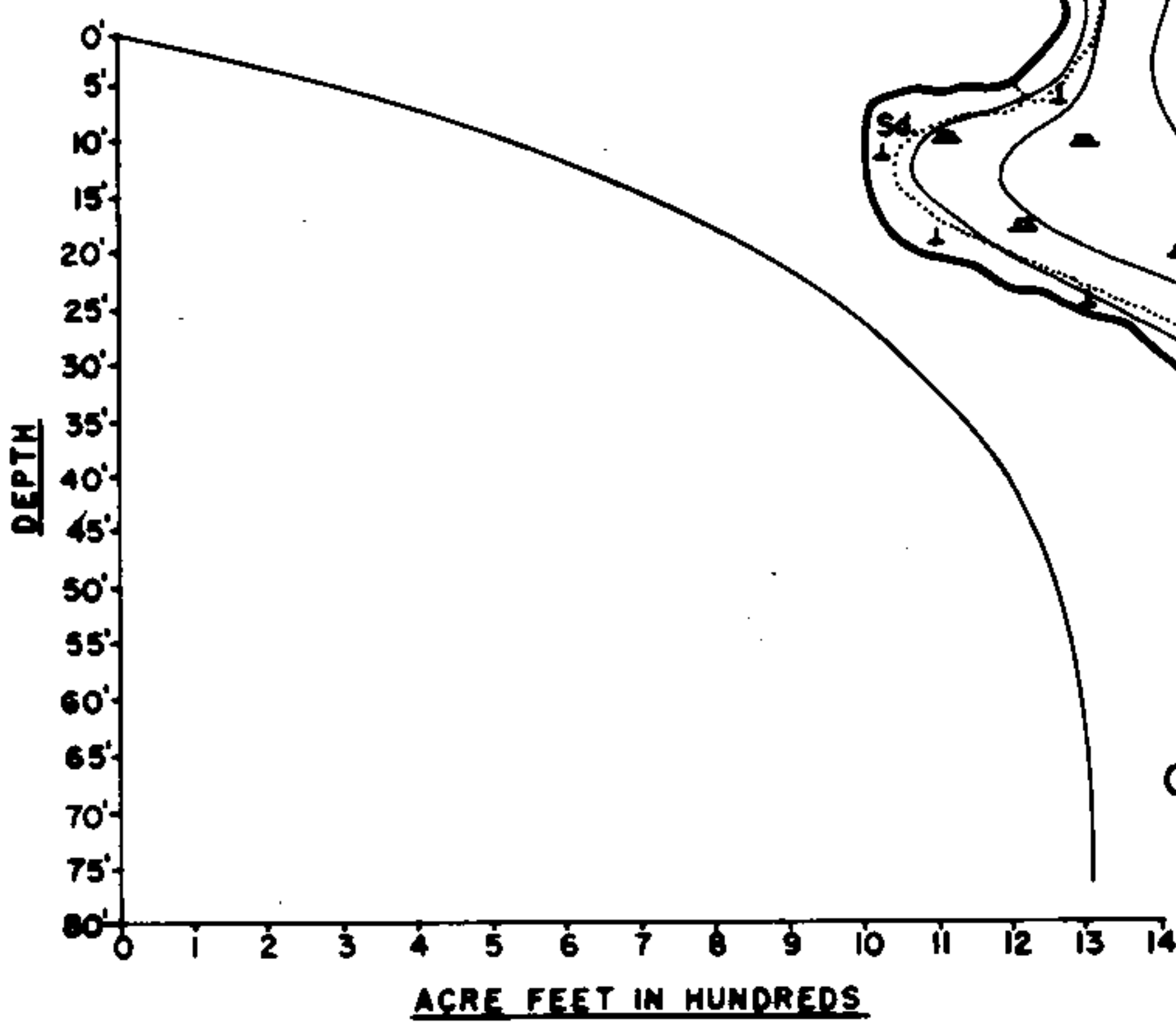
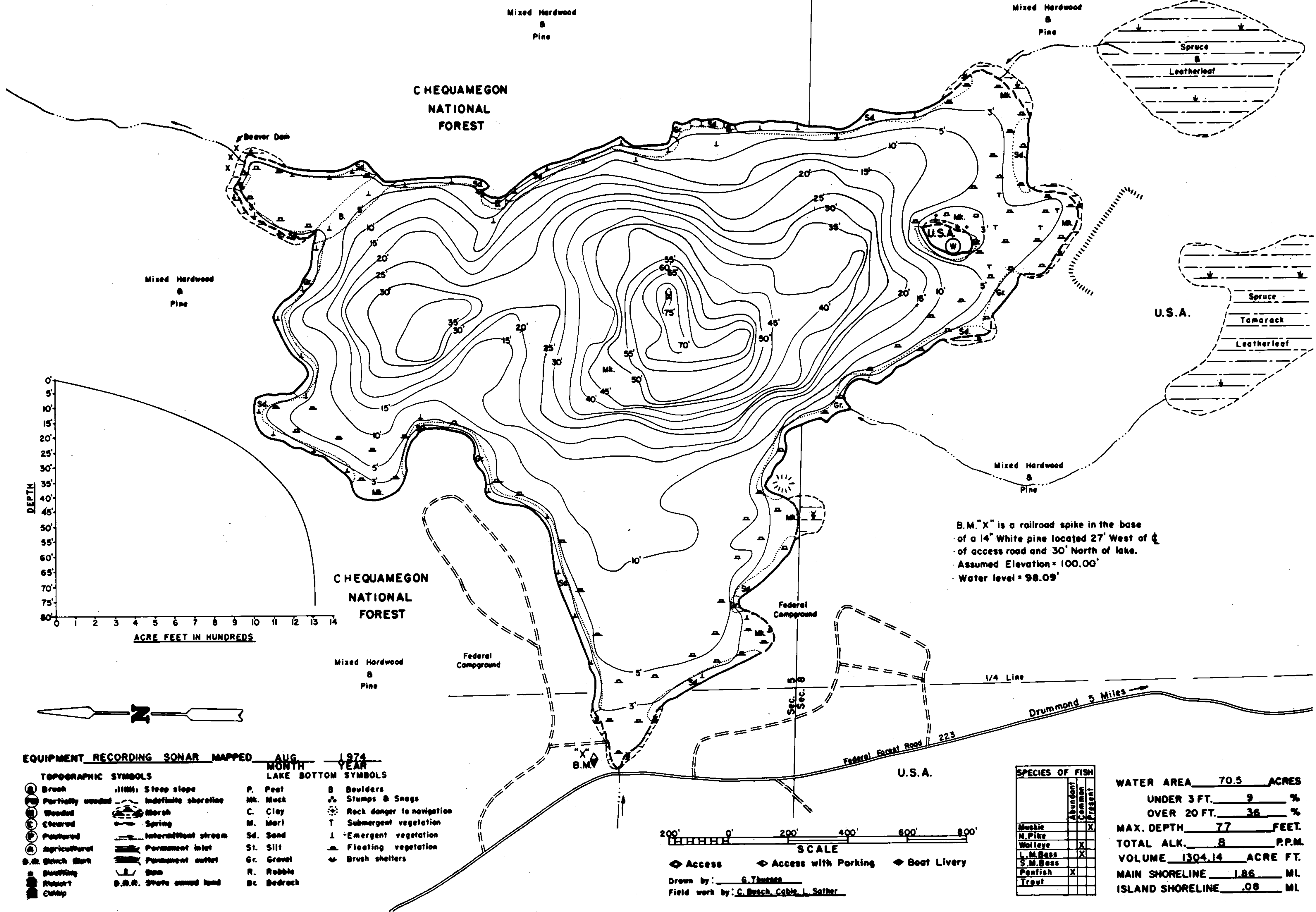


LAKE SURVEY



PERCH LAKE  
BAYFIELD COUNTY  
SEC. 58 T. 45 N. R. 7 W.



B.M. "X" is a railroad spike in the base of a 14" White pine located 27' West of center of access road and 30' North of lake.  
Assumed Elevation = 100.00'  
Water level = 98.09'

EQUIPMENT RECORDING SONAR MAPPED AUG 1974  
MONTH YEAR

- | TOPOGRAPHIC SYMBOLS |                           | LAKE BOTTOM SYMBOLS |                             |
|---------------------|---------------------------|---------------------|-----------------------------|
| ⊙ Brush             | Steep slope               | P. Peat             | B Boulders                  |
| ⊙ Partially wooded  | — Indefinite shoreline    | Mk. Muck            | ⊙ Stumps & Snags            |
| ⊙ Wooded            | ⊙ Marsh                   | C. Clay             | ⊙ Rock danger to navigation |
| ⊙ Cleared           | — Intermittent stream     | M. Marl             | T Submergent vegetation     |
| ⊙ Pastured          | — Permanent inlet         | Sd. Sand            | ⊙ Emergent vegetation       |
| ⊙ Agricultural      | — Permanent outlet        | Sl. Silt            | ⊙ Floating vegetation       |
| B.M. Bench Mark     | — D.R.R. State owned land | Gr. Gravel          | ⊙ Brush shelters            |
| ⊙ Bluffing          |                           | R. Rubble           |                             |
| ⊙ Resort            |                           | Bc. Bedrock         |                             |
| ⊙ Camp              |                           |                     |                             |

SPECIES OF FISH	Abundance	
	Common	Present
Muskie		X
N. Pike		X
Walleye	X	
L. M. Bass	X	
S. M. Bass	X	
Panfish	X	
Trout		

WATER AREA 70.5 ACRES  
UNDER 3 FT. 9 %  
OVER 20 FT. 36 %  
MAX. DEPTH 77 FEET  
TOTAL ALK. 8 P.P.M.  
VOLUME 1304.14 ACRE FT.  
MAIN SHORELINE 1.86 MI.  
ISLAND SHORELINE .08 MI.



Access Access with Parking Boat Livery  
Drawn by: G. Thuesen  
Field work by: C. Busch, Cable, L. Sather