

LAKE SURVEY MAP

LOST LAKE
SEC. 1, 12 T. 39 N. R. 15 E.
FLORENCE COUNTY

NICOLET

NATIONAL

FOREST

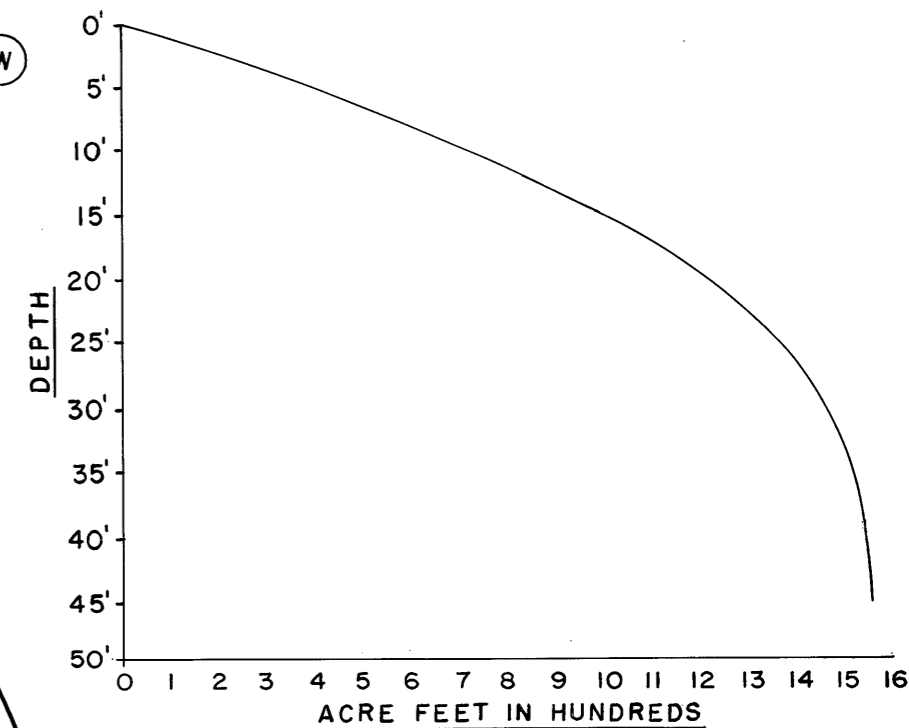
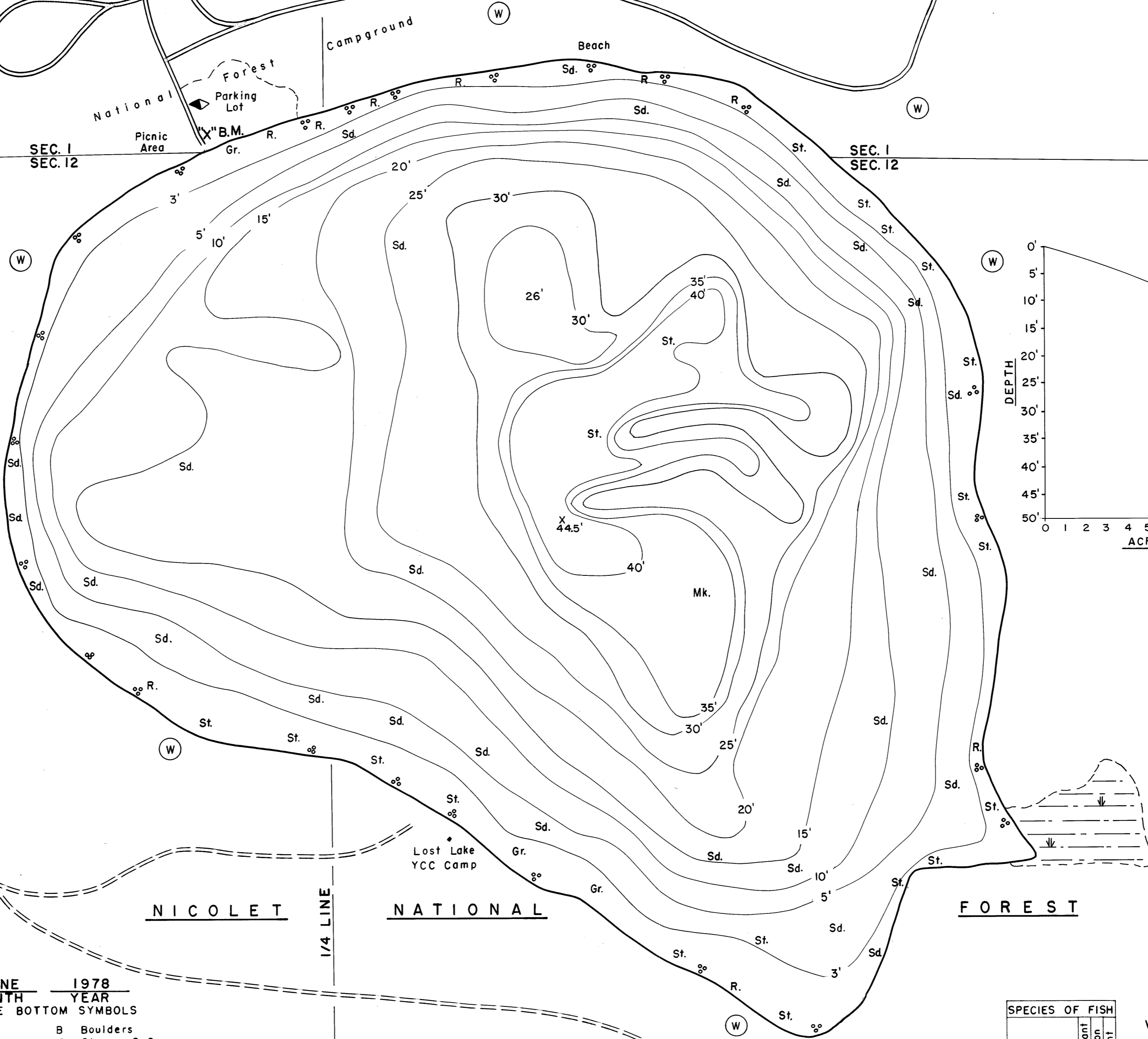
Tipler 5 Miles



2156

SEC. 1
SEC. 12

SEC. 1
SEC. 12




B.M. "X" is located on top of Boating Ordinance Post on North side of landing. Assumed Elevation = 100.00' Water level = 91.8'

EQUIPMENT RECORDING SONAR MAPPED JUNE 1978

TOPOGRAPHIC SYMBOLS		MONTH	YEAR
		LAKE BOTTOM	SYMBOLS
(B) Brush	Steep slope	P. Peat	B Boulders
(PW) Partially wooded	~ Indefinite shoreline	Mk. Muck	o Stumps & Snags
(W) Wooded	Marsh	C. Clay	Rock danger to navigation
(C) Cleared	Spring	M. Marl	T Submergent vegetation
(P) Pastured	Intermittent stream	Sd. Sand	┘ Emergent vegetation
(A) Agricultural	Permanent inlet	St. Silt	┘ Floating vegetation
B.M. Bench Mark	Permanent outlet	Gr. Gravel	┘ Brush shelters
■ Dwelling	Dam	R. Rubble	
▣ Resort	D.N.R. State owned land	Br. Bedrock	
▣ Camp			

SPECIES OF FISH	Abundant Common Present		
	Abundant	Common	Present
Muskie			
N. Pike			
Walleye			
L. M. Bass			X
S. M. Bass			
Panfish	X		
Trout			

WATER AREA 92.22 ACRES
 UNDER 3 FT. 12.13 %
 OVER 20 FT. 37.03 %
 MAX. DEPTH 45 FEET.
 TOTAL ALK. 12.9 P.P.M.
 VOLUME 1559.14 ACRE FT.
 MAIN SHORELINE 1.5 MI.
 ISLAND SHORELINE 0 MI.



Access Access with Parking Boat Livery

Drawn by: G. Thuesen
 Field work by: John O'Brien, Ron Thrun