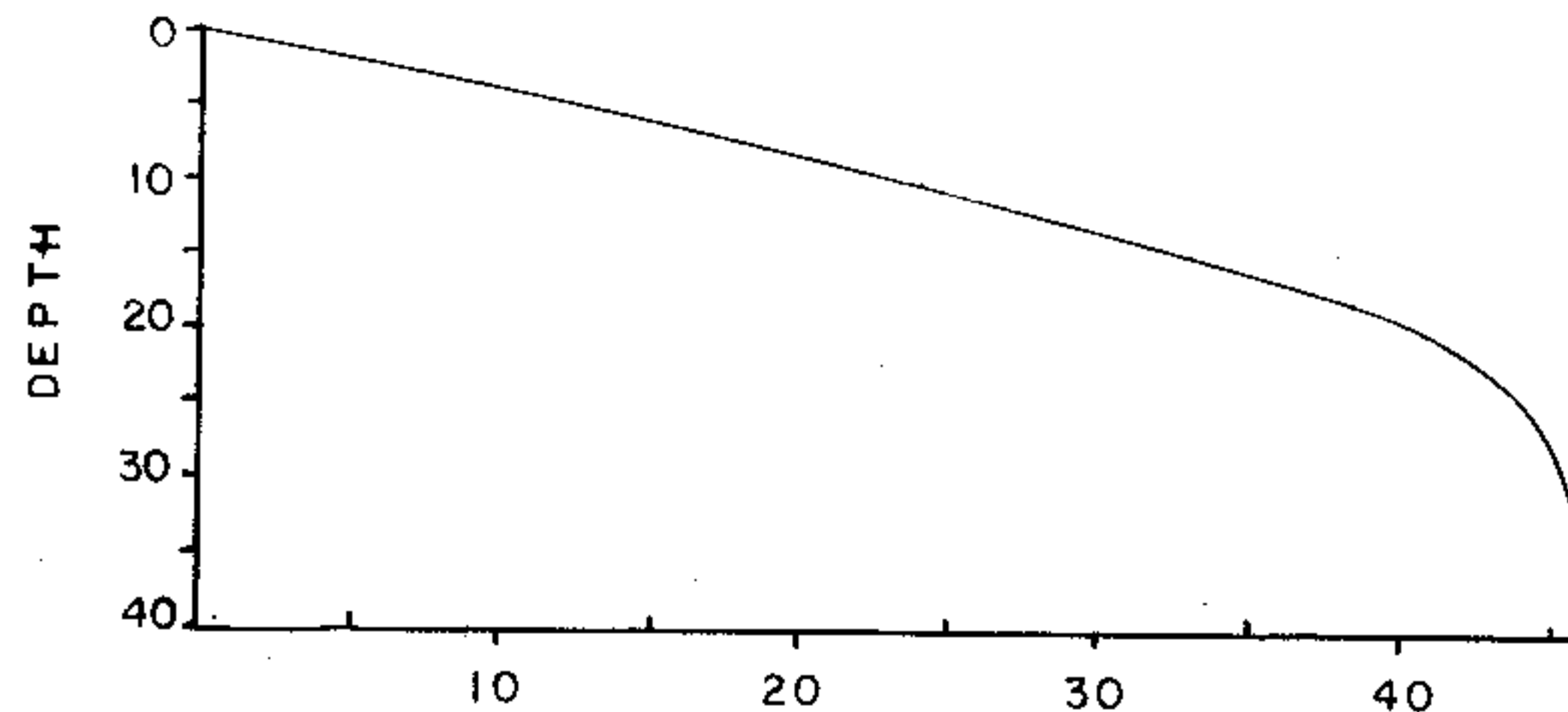
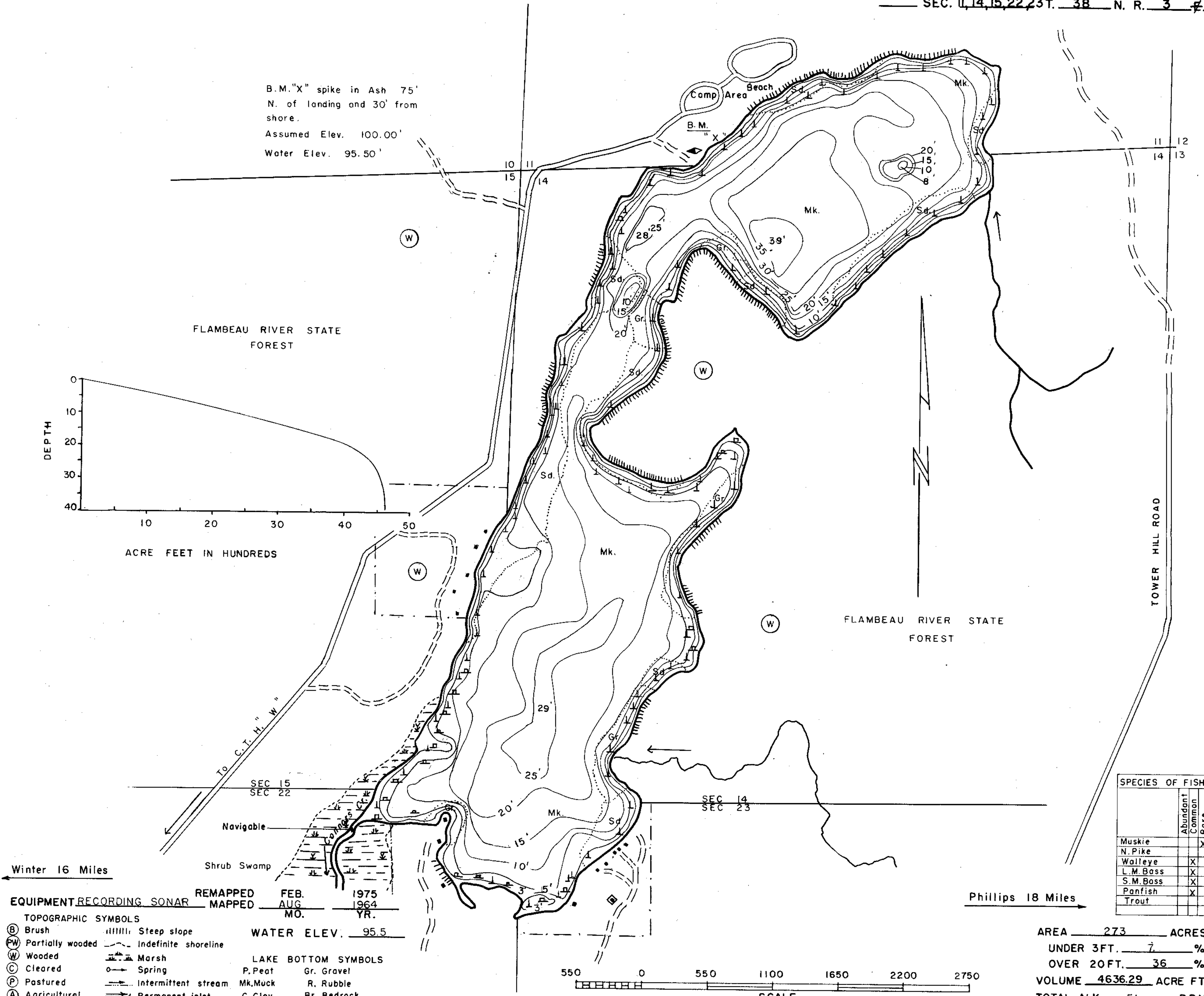


B.M. "X" spike in Ash 75'
N. of landing and 30' from
shore.
Assumed Elev. 100.00'
Water Elev. 95.50'



ACRE FEET IN HUNDREDS



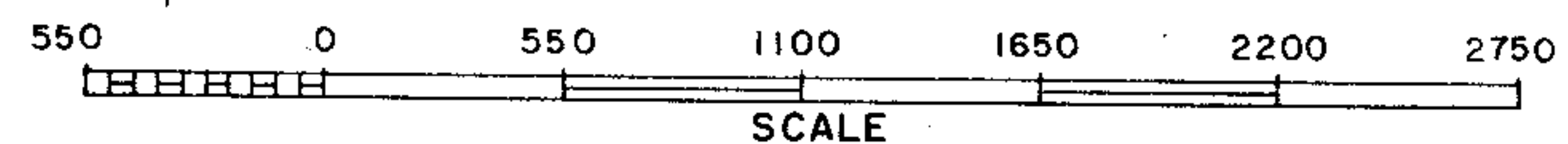
Winter 16 Miles

Phillips 18 Miles

EQUIPMENT RECORDING SONAR REMAPPED FEB. 1975
MAPPED AUG. 1964
MO. YR.

WATER ELEV. 95.5

- TOPOGRAPHIC SYMBOLS**
- (B) Brush
 - (PW) Partially wooded
 - (W) Wooded
 - (C) Cleared
 - (P) Pastured
 - (A) Agricultural
 - B.M. Bench Mark
 - Dwelling
 - Resort
 - ||||| Steep slope
 - ~ Indefinite shoreline
 - Marsh
 - o Spring
 - Intermittent stream
 - Permanent inlet
 - Permanent outlet
 - Dam
- LAKE BOTTOM SYMBOLS**
- P. Peat
 - Mk. Muck
 - C. Clay
 - M. Marl
 - Sd. Sand
 - St. Silt
 - Gr. Gravel
 - R. Rubble
 - Br. Bedrock
 - T Submergent vegetation
 - ↓ Emergent vegetation
 - Floating vegetation



- ◇ Access
 - ◀ Access with Parking
 - ◆ Boat Livery
- Field work by: Hopke Perkins Sother Drawn by: C. Holt

SPECIES OF FISH		
	Abundant	Rare
Muskie		X
N. Pike		X
Walleye	X	
L.M. Bass	X	
S.M. Bass	X	
Panfish	X	
Trout		

AREA 273 ACRES
 UNDER 3FT. 7%
 OVER 20FT. 36%
 VOLUME 4636.29 ACRE FT.
 TOTAL ALK. 51 P.P.M.
 SHORELINE 4.89 MILES
 MAX. DEPTH 39 FEET