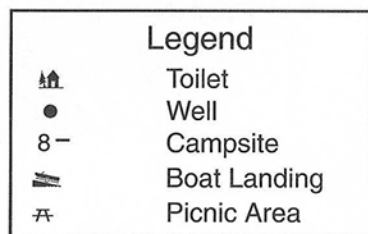
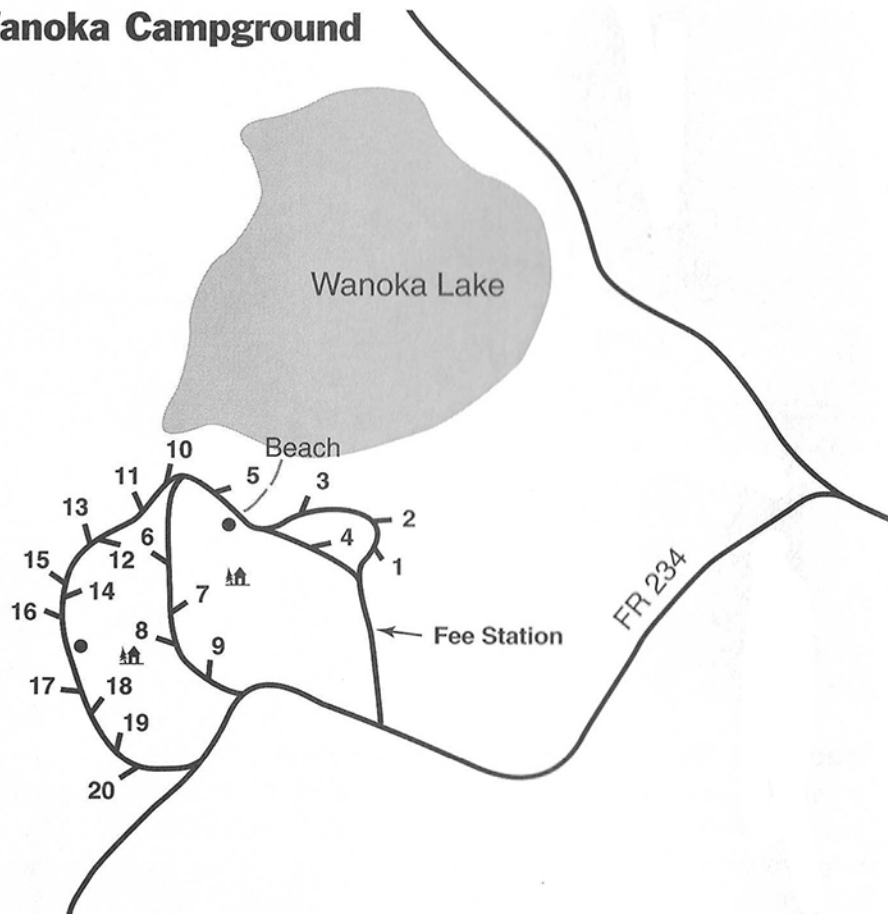


Wanoka Campground



Attractions

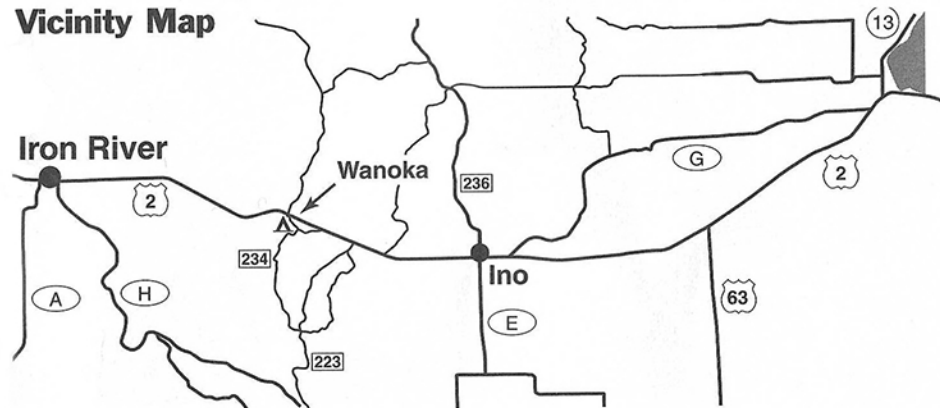
- Near ATV trails
- Near CAMBA mountain bike trails
- Near Moquah Barrens area

Washburn Ranger District

Directions To Wanoka Campground

- From Iron River drive east 7.3 miles on US Highway 2 to FR 234. Turn right (southwest) on FR 234 and drive 1.2 miles to the campground.
- From the intersection of Highway 2 and 63 west of Ashland drive west 10.2 miles on US Highway 2 to FR 234. Turn left (southwest) on FR 234 and drive 1.2 miles to the campground.

Vicinity Map



Size of Campsites Wanoka Campground

Type Site *	Site Numbers
• Back in 25	2
• Back in 30	3, 4, 5, 6, 7, 8, 10, 11, 12, 14, 20
• Back in 35	9, 13, 15, 16, 17, 18, 19
• Back in 45+	1

* (Back In or Pull Through and maximum length of camper or RV)

Washburn Ranger District