





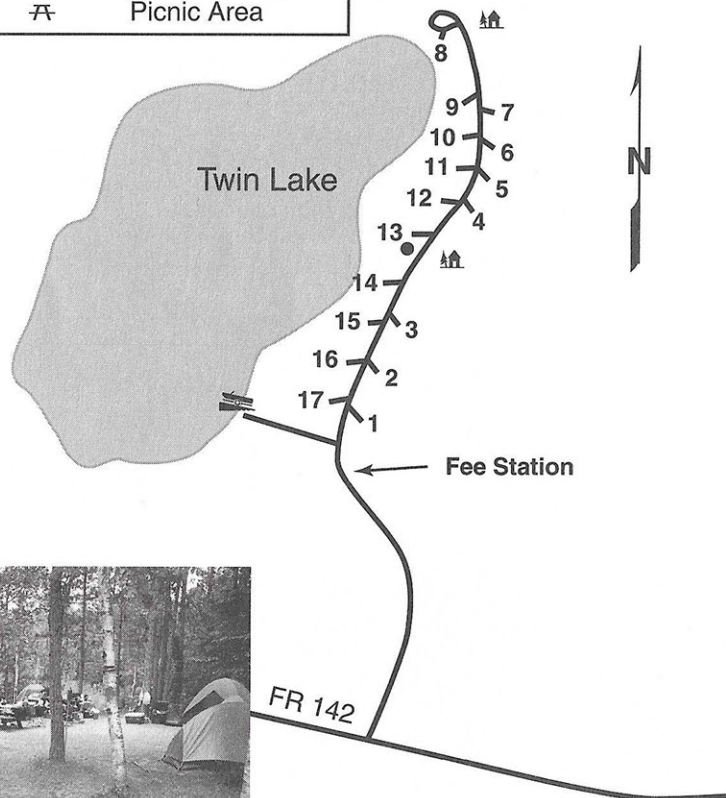


Twin Lake Campground

Legend	
	Toilet
	Well
	Campsite
	Boat Landing
	Picnic Area



Attractions

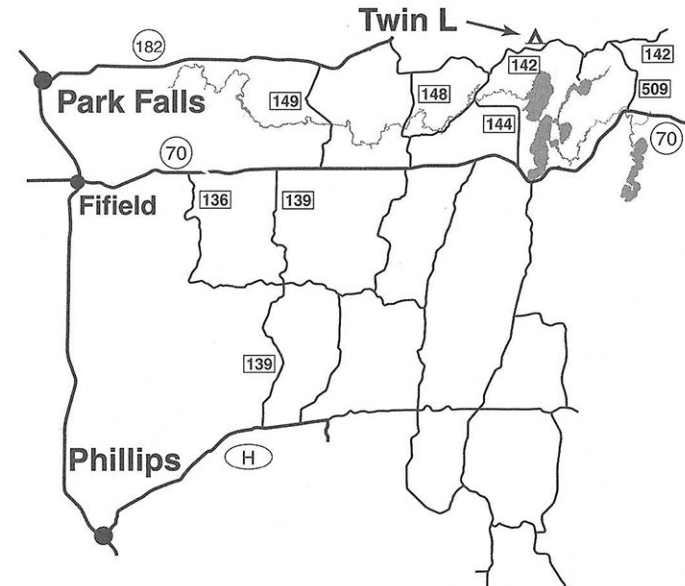
- 19 acre lake with largemouth bass, crappie, perch, and panfish
- Trout stocked annually
- Paved road and paths in campground
- Well has solar powered pump
- Several Accessible sites

Medford/Park Falls Ranger District

Directions To Twin Lakes CG

- From the intersection of Highways 13 and 70 in Fifield drive east 16.5 miles on Highway 70 to FR 144. Turn left (north) on FR 144 and drive 5.9 miles to FR 142. Turn right (east) and drive 2.3 miles to the campground road. Turn left (north) and continue 0.2 mile to the campground.

Vicinity Map



Size of Campsites Twin Lake Campground

Type Site *	Site Numbers
• Back In 30	1, 2, 3, 4
• Back in 35	12, 13, 14, 15, 16, 17
• Back in 45+	5, 6, 7, 9, 10, 11
• Pull Thru 45+	8

* (Back In or Pull Through and maximum length of camper or RV)

Medford/Park Falls Ranger District