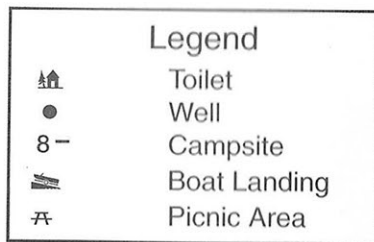
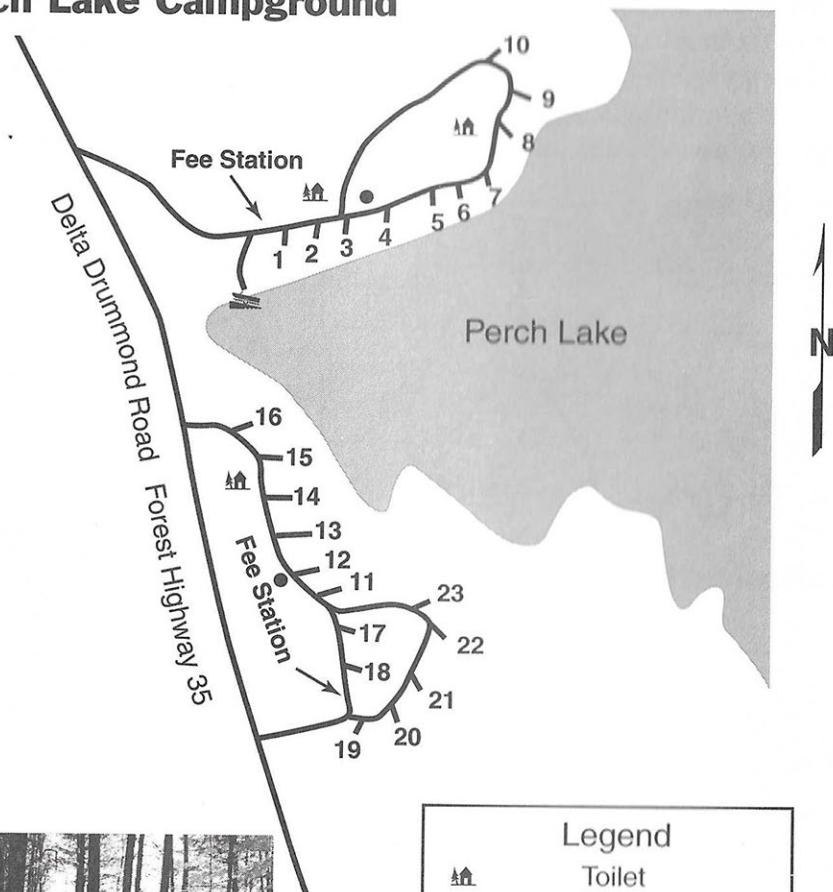


Perch Lake Campground



Attractions

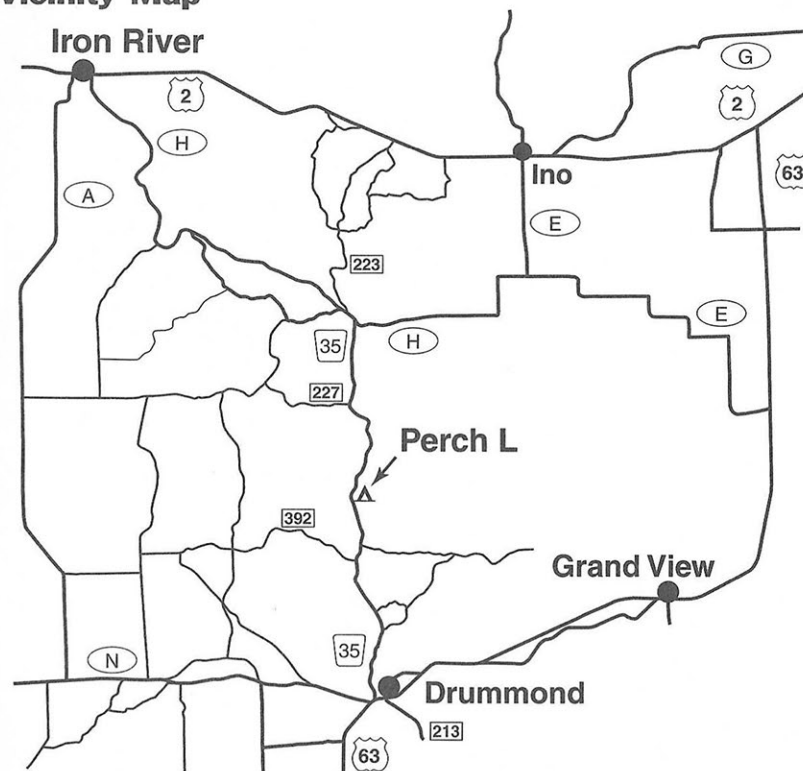
- 70 acre lake with largemouth bass, panfish, and trout
- Adjacent to Rainbow Lake Wilderness and near Flynn Lake non-motorized area
- Near CAMBA mountain bike trails

Washburn Ranger District

Directions To Perch Lake Campground

- From the south edge of Drummond at the intersection of US Highway 63 and the Delta Drummond Road (FH 35) drive north 5.5 miles on FH 35 to the campground road. Turn right into the campground.
- From the intersection of Highway 2 and County Highway H in Iron River drive south 11.1 miles on H to the Delta Drummond Road (FH 35). Turn right (south) on FH 35 and drive 5 miles to the campground road. Turn left (east) into the campground.

Vicinity Map



Size of Campsites Perch Lake Campground

Type Site *	Site Numbers
• Back In 25	1, 17, 18
• Back in 30	2, 3, 4, 5, 6, 7, 8, 9, 10, 12, 13, 14, 15, 19, 20, 21, 22, 23
• Back in 35	11, 16

* (Back In or Pull Through and maximum length of camper or RV)

Washburn Ranger District