


Laurel Lake



CHEQUAMEGON-NICOLET NATIONAL FOREST

EAGLE RIVER/FLORENCE RANGER DISTRICT

Features

- 12 campsites (7 reservable)
- Drinking water
- Boat landing
- Vault toilets
- Some accessible facilities available 
- Fishing for musky, walleye, northern pike, largemouth and smallmouth bass, crappie and perch



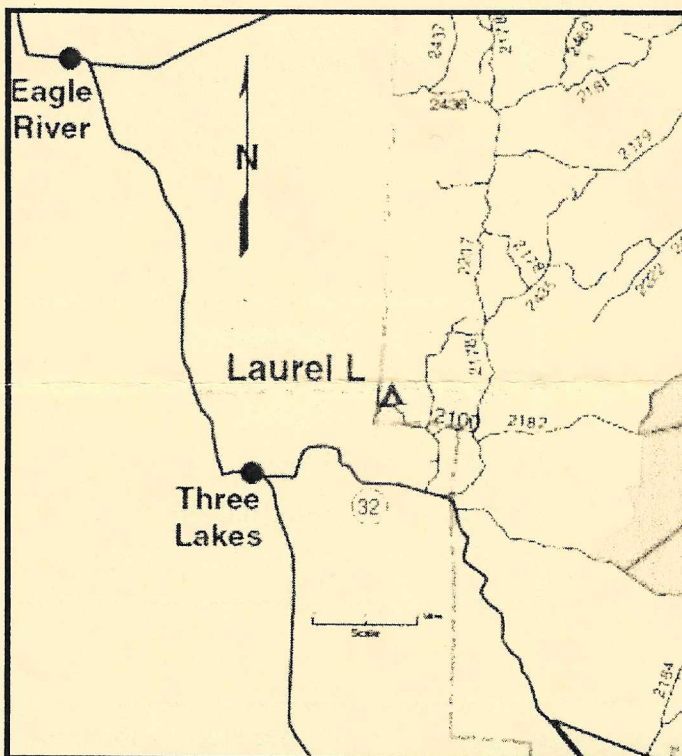
Location

From Three Lakes travel 4 miles east on Highway 32 to Chicken in the Woods Road. Turn left (north) and continue 1.2 miles turning left (north) on Fourmile Road. Travel 0.2 miles, turn left (west) on Leatzow Road and continue 1.2 miles to the campground.

Campsite Capacity

Individual campsite capacity may not exceed 4 vehicles and 8 people.

Vehicle capacity limit includes vehicles, wheeled camping units and trailers.



1/13/2020EAM

RESERVATIONS

Toll Free 877-444-6777
TDD 877-833-6777
Intl: 606-515-6777
Internet: www.recreation.gov



CNNF

Homepage





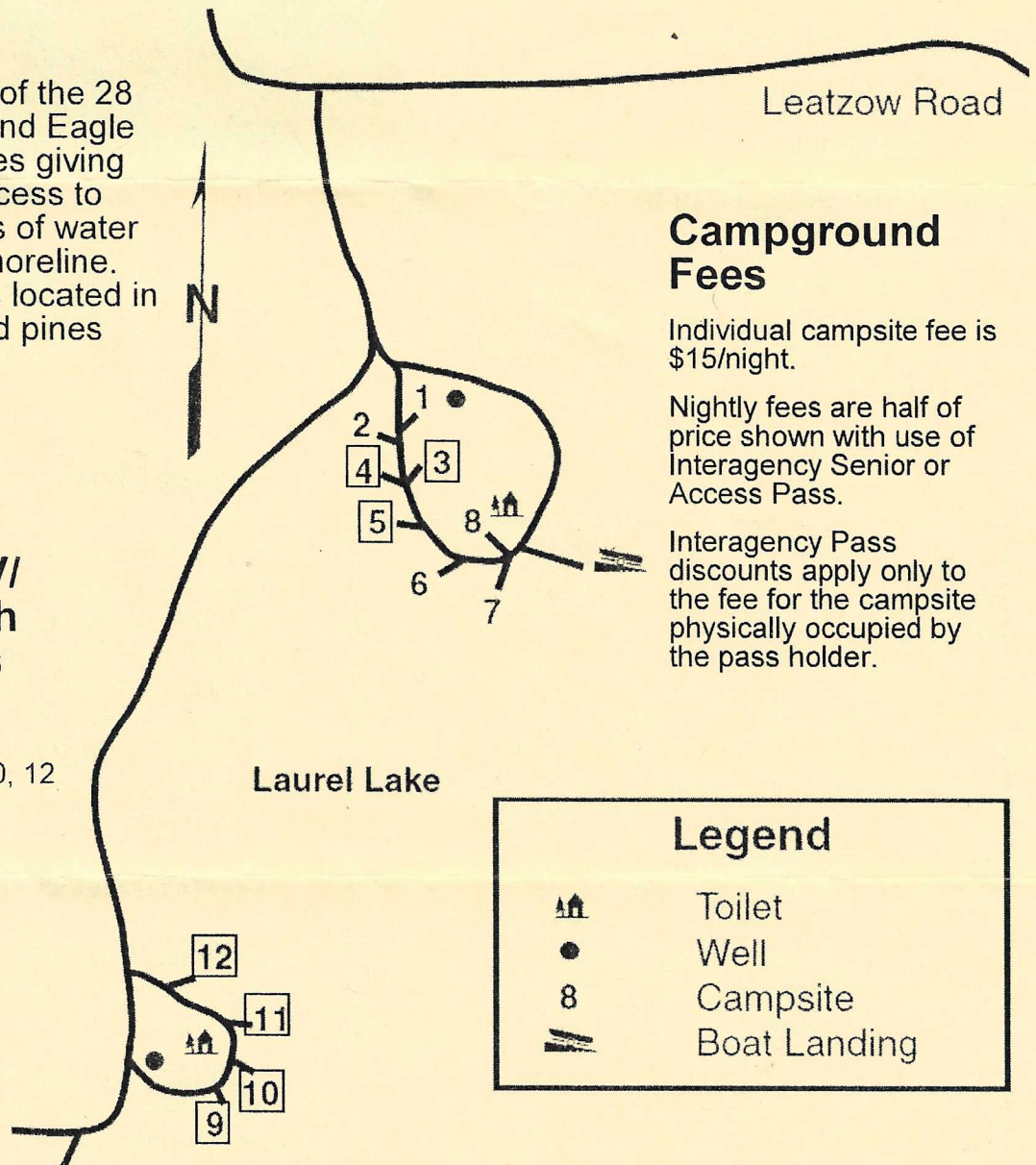
Welcome to Laurel Lake Campground Chequamegon-Nicolet National Forest

Description

Laurel Lake is part of the 28 lake Three Lakes and Eagle River Chain of Lakes giving the visitor water access to nearly 11,500 acres of water and 174 miles of shoreline. The campground is located in a stand of grand old pines and young oaks.

Maximum RV/ Trailer Length of Campsites

(Back-in sites unless indicated below)
 25 Foot: 4, 5, 8, 9, 10, 12
 30 Foot: 3, 7, 11
 35 Foot: 1, 6
 40 Foot: 2



Campground Fees

Individual campsite fee is \$15/night.

Nightly fees are half of price shown with use of Interagency Senior or Access Pass.

Interagency Pass discounts apply only to the fee for the campsite physically occupied by the pass holder.

Legend

- Toilet
- Well
- Campsite
- Boat Landing

Eagle River/Florence
Ranger District
1247 E. Wall Street
Eagle River, WI 54521

Need more information?

on the web at:
www.fs.usda.gov/cnnf/

USDA is an equal opportunity provider and employer

Eagle River/Florence
Ranger District
5638 Forestry Drive
Florence, WI 54121



Printed on Recycled Paper