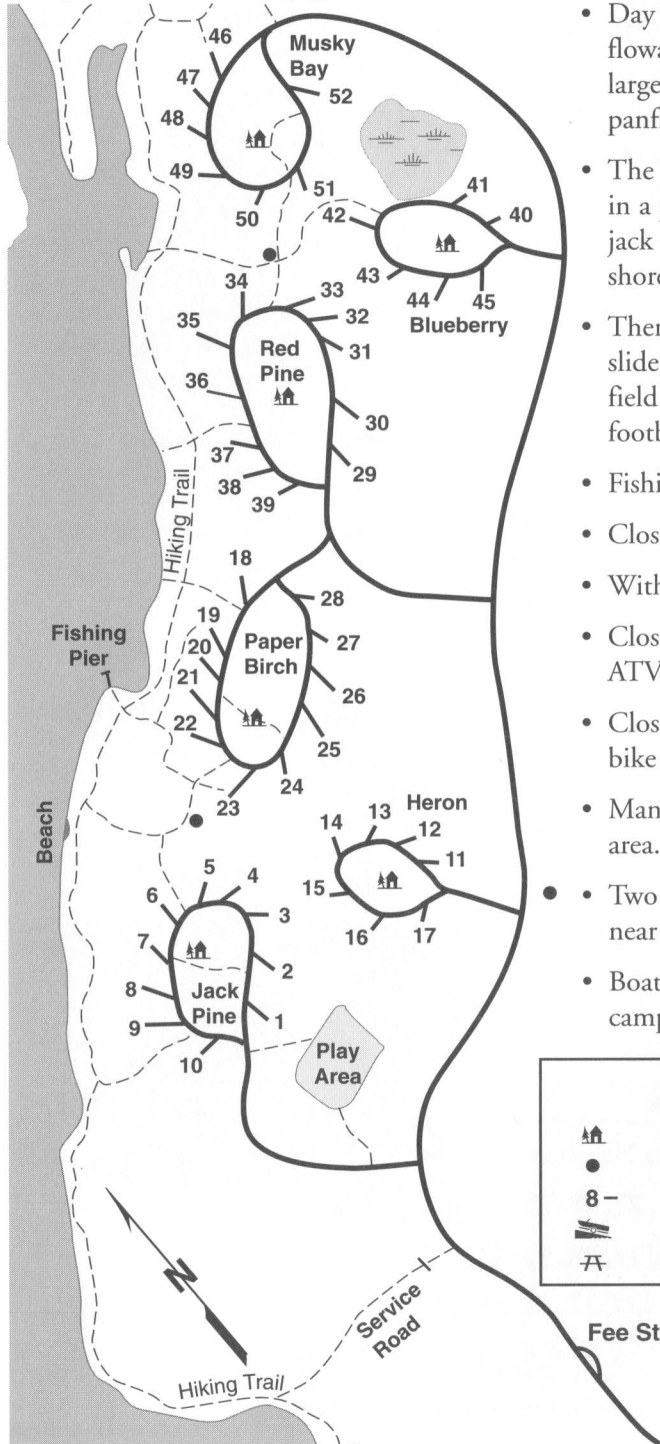
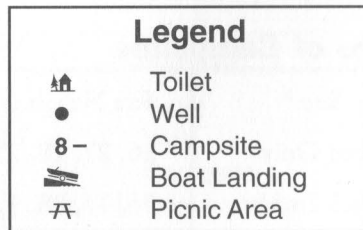


Day Lake Campground



Attractions

- Day Lake is a 640 acre flowage with musky, largemouth bass, and panfish.
- The campground is located in a paper birch, red and jack pine forest on the east shore of Day Lake.
- There is a play area with a slide and jungle gym. The field is large enough to play football, softball, frisbee etc.
- Fishing pier in campground.
- Close to store, gas, churches.
- Within the Elk release area.
- Close to the Dead Horse ATV trail.
- Close to CAMBA mountain bike trails.
- Many lakes and streams in area.
- Two swim beaches in and near campground.
- Boat landing near campground.



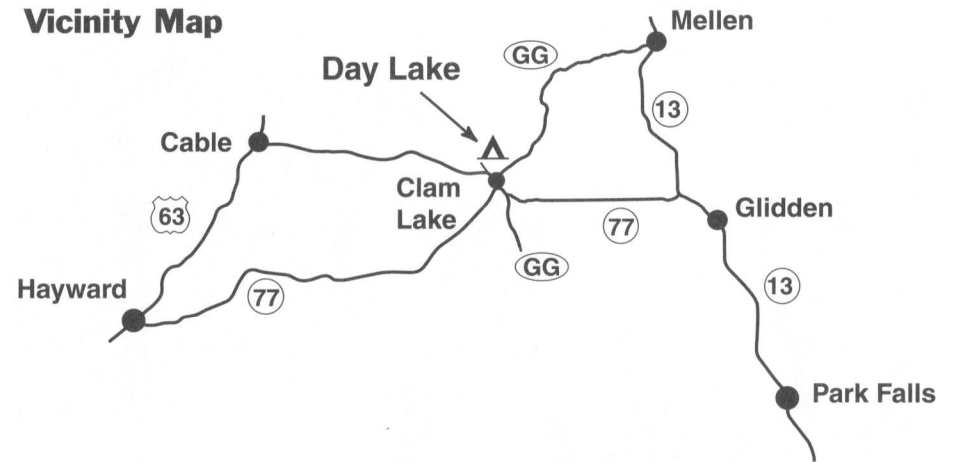
Fee Station

Great Divide Ranger District

Directions to Day Lake Campground

- From Mellen drive 18 miles southwest on County Highway GG to the campground entrance.
- From Glidden drive north on Highway 13 three miles to Highway 77. Turn left (west) on 77 and drive 13.5 miles to Clam Lake. Turn right (northwest) on County Highways GG & M and in 0.1 mile turn right (north) on GG and proceed 0.5 mile to the campground entrance.
- From Cable drive east on County Highway M 19.5 miles to County Highway GG. Turn left (north) on GG and drive 0.5 mile to the campground entrance.

Vicinity Map



Size of Campsites

Type Site *	Site Numbers
• Tent Only	1, 14, 25, 37, 41, 42
• Back In 25	4, 6, 12, 13, 15, 27, 39, 40, 44, 45
• Back In 30	16, 17, 18, 28, 29, 33, 34, 38, 46, 47, 50
• Back In 35	5, 24
• Back In 40	2, 3, 10, 11, 20, 22, 26, 31, 32, 36, 43, 48, 49, 51, 52
• Back In 45+	7, 8, 9, 19, 21, 23, 30, 35

* (Back In or Pull Through and maximum length of camper or RV)

Great Divide Ranger District