











CHEQUAMEGON-NICOLET NATIONAL FOREST

PESHTIGO RIVER (P3)

Burnt Bridge to
Goodman County Park
12.5 miles
wisconsintrailguide.com

Legend

-  Rapids
-  (II) Difficulty
-  River Access
- 12.3** River Mileage
-  Canoe/Kayak Landing
-  Camping
-  Toilet
-  Picnic Area
-  Drinking Water
-  Hiking Trails
-  Footbridge

