










Legend

-  Rapids
- (II)** Difficulty
-  River Access
- 12.3** River Mileage
-  Canoe/Kayak Landing
-  Campground
-  Toilet
-  Picnic Area
-  Water
-  Hiking Trails
-  Footbridge

Eau Claire River (EC1)

Bear Lake Road Bridge to
County N Bridge
13.9 miles
wisconsintrailguide.com

